

**Westmorland
& Furness
Council**

Proposed Restrictions on
A6, Shap Road, Kendal

Reproduced from, or based on, Ordnance survey map material with the permission of the Controller of Her Majesty's Stationery Office. (c) Crown Copyright 2006. Licence number 100019596

Drawing No. VO2.001.A6

Drawn by JT

Scale NTS

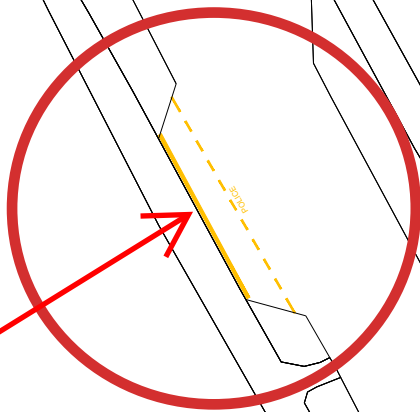
Date October 23

Smithy Bridge

A591

GREENHEAD FOLD

BENFIELD



Location of proposed 'No Stopping Except Police' restriction in Police Parking Bay



**Westmorland
& Furness
Council**

Proposed Restrictions on
A591, Grasmere

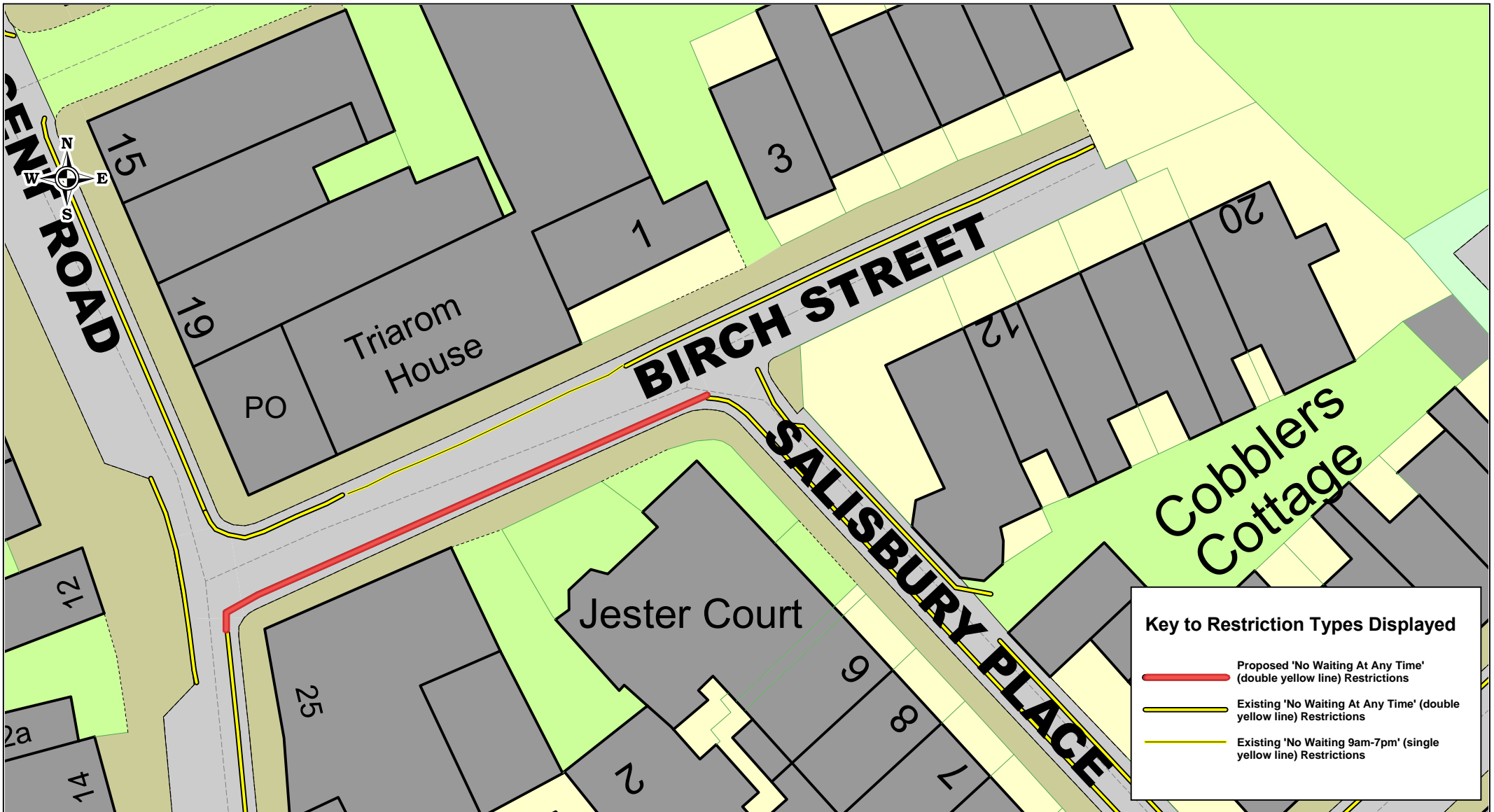
Reproduced from, or based on, Ordnance survey map material with the permission of the Controller of Her Majesty's Stationery Office. (c) Crown Copyright 2006. Licence number 100019596

Drawing No. VO2.002.GRA




Drawn by JT

Scale NTS

Date October 23



Key to Restriction Types Displayed

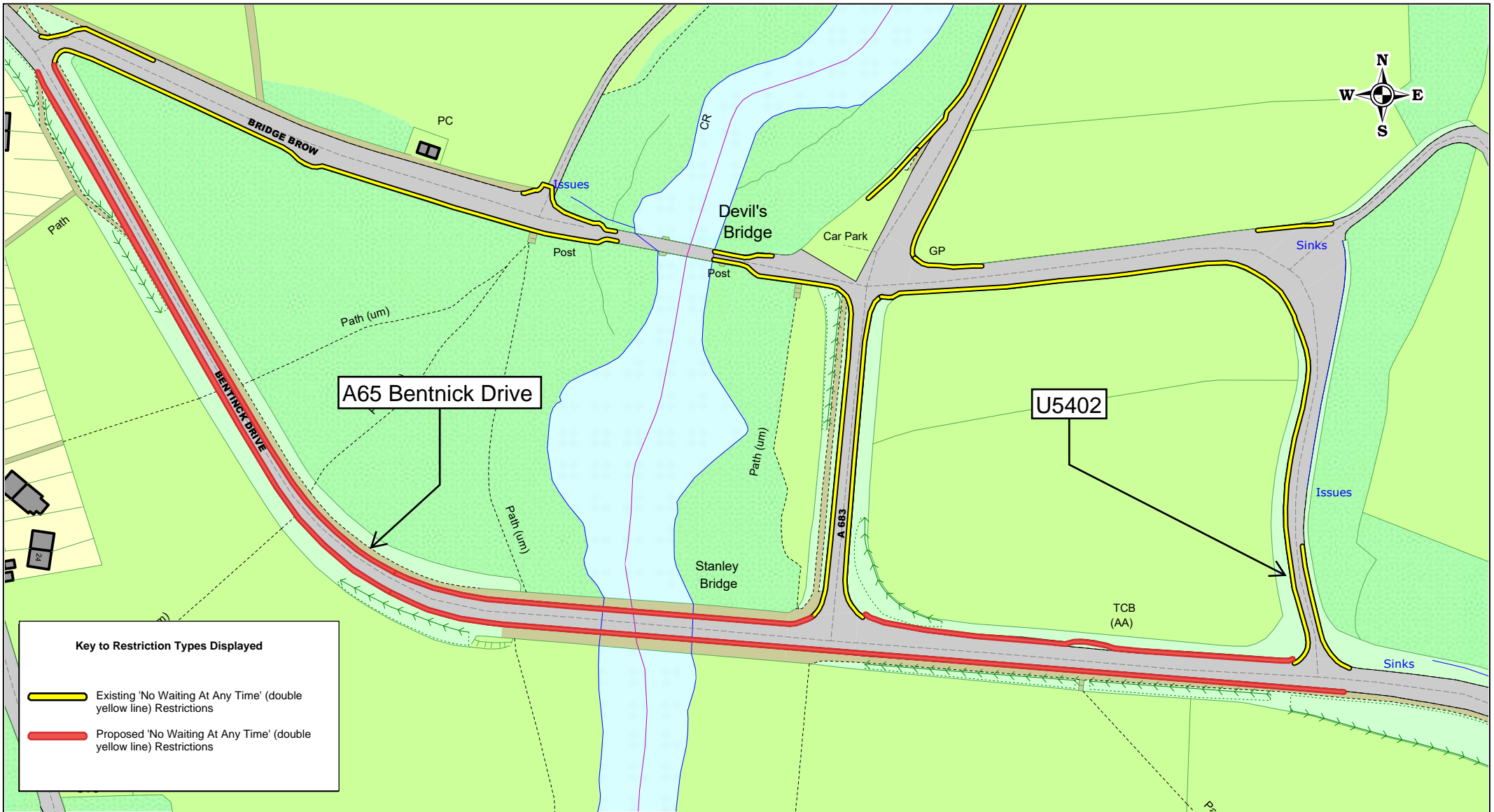
-  Proposed 'No Waiting At Any Time' (double yellow line) Restrictions
-  Existing 'No Waiting At Any Time' (double yellow line) Restrictions
-  Existing 'No Waiting 9am-7pm' (single yellow line) Restrictions





Proposed Restrictions on U5745, Birch Street, Windermere

SCALE	1 : 350
DATE	13/09/2023
DRAWING No.	VO2.003.BIR
DRAWN BY	JT

(c) Crown copyright. All rights reserved
 Westmorland & Furness Council
 Licence No 0100066998 2023



Key to Restriction Types Displayed

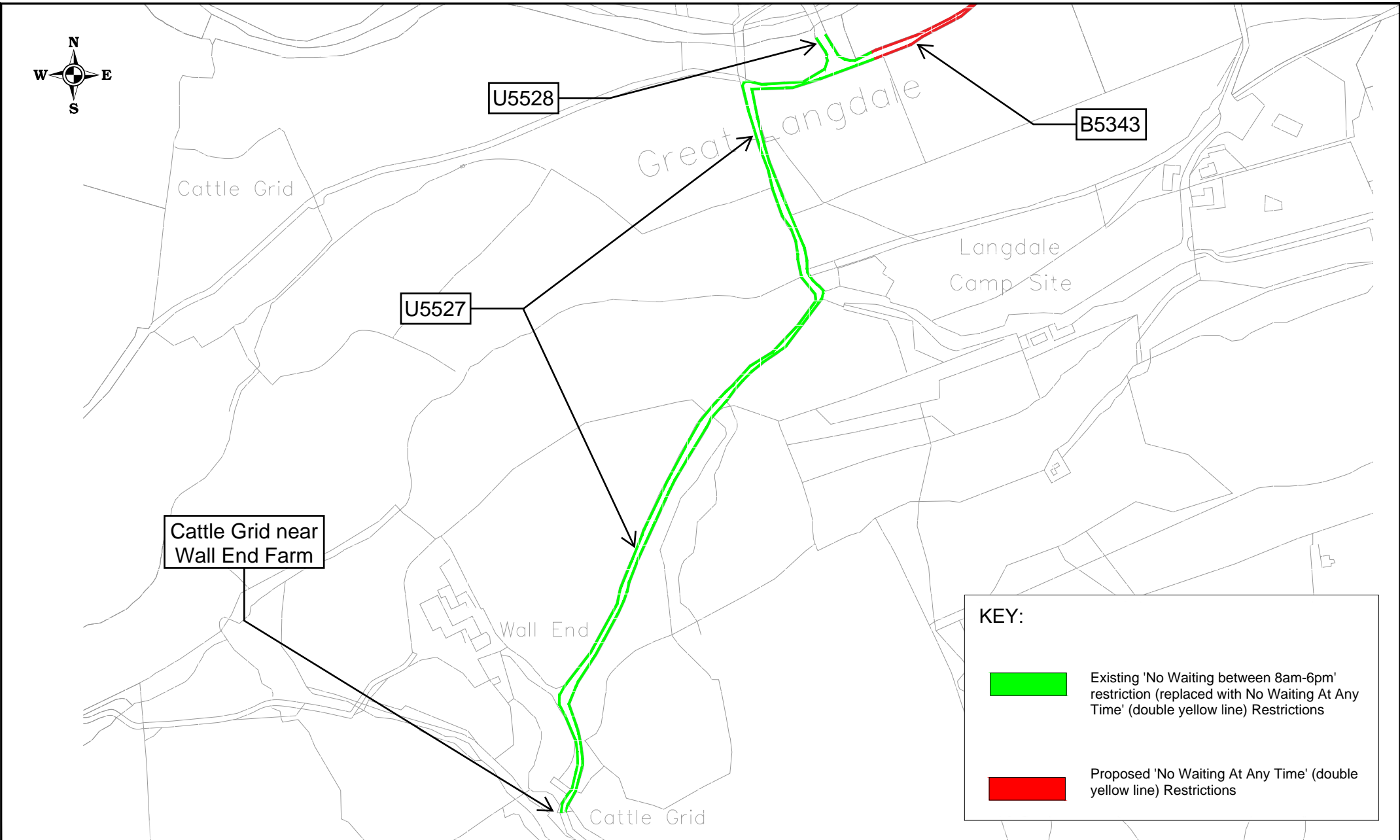
-  Existing 'No Waiting At Any Time' (double yellow line) Restrictions
-  Proposed 'No Waiting At Any Time' (double yellow line) Restrictions

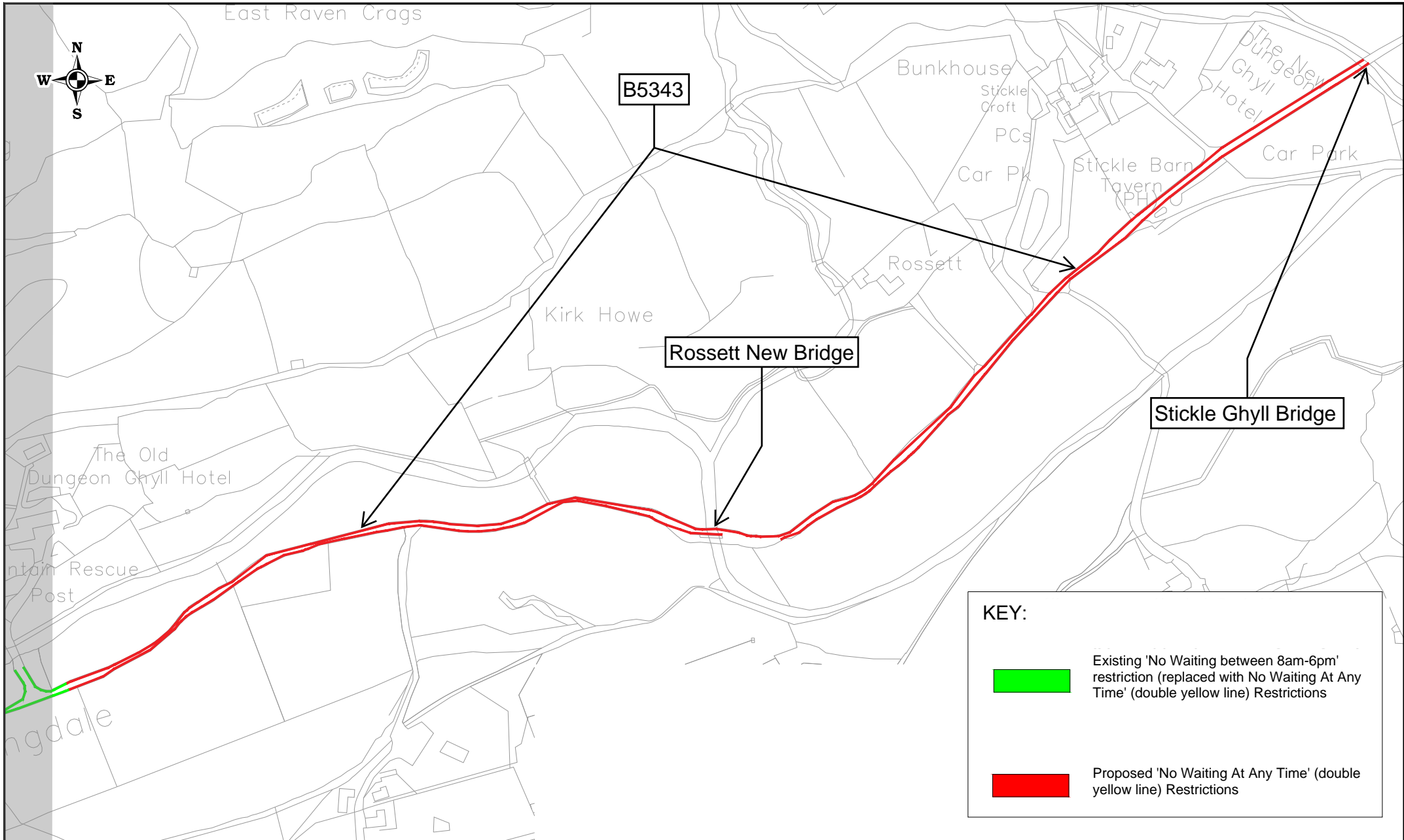


Proposed Restrictions on A65 Bentnick Drive, Kirkby Lonsdale



SCALE	1 : 1750
DATE	14/09/2023
DRAWING No.	VO2.004.KLO
DRAWN BY	JT

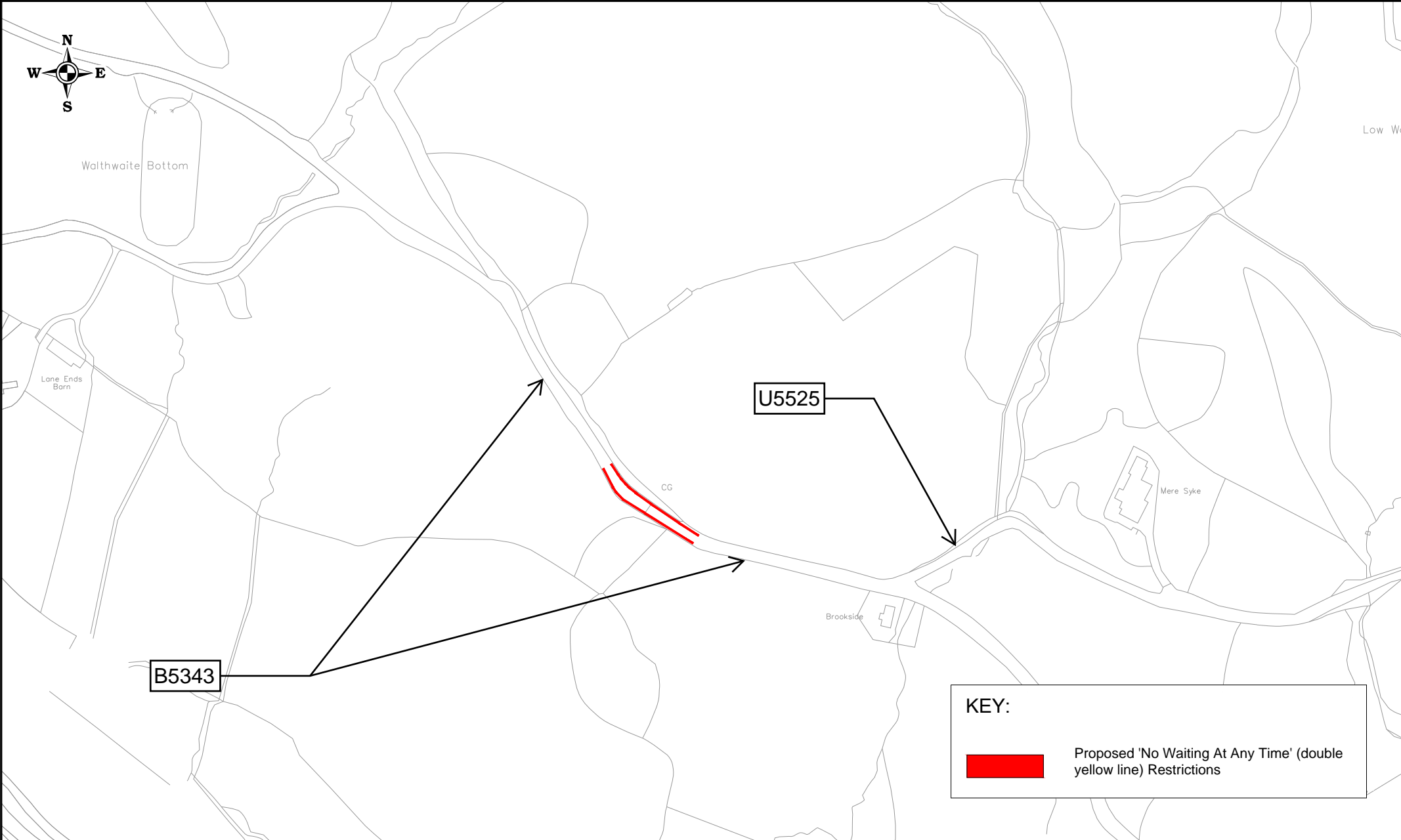
(c) Crown copyright. All rights reserved
 Westmorland & Furness Council
 Licence No 0100066998 2023





KEY:

-  Existing 'No Waiting between 8am-6pm' restriction (replaced with No Waiting At Any Time' (double yellow line) Restrictions
-  Proposed 'No Waiting At Any Time' (double yellow line) Restrictions



**Westmorland
& Furness
Council**

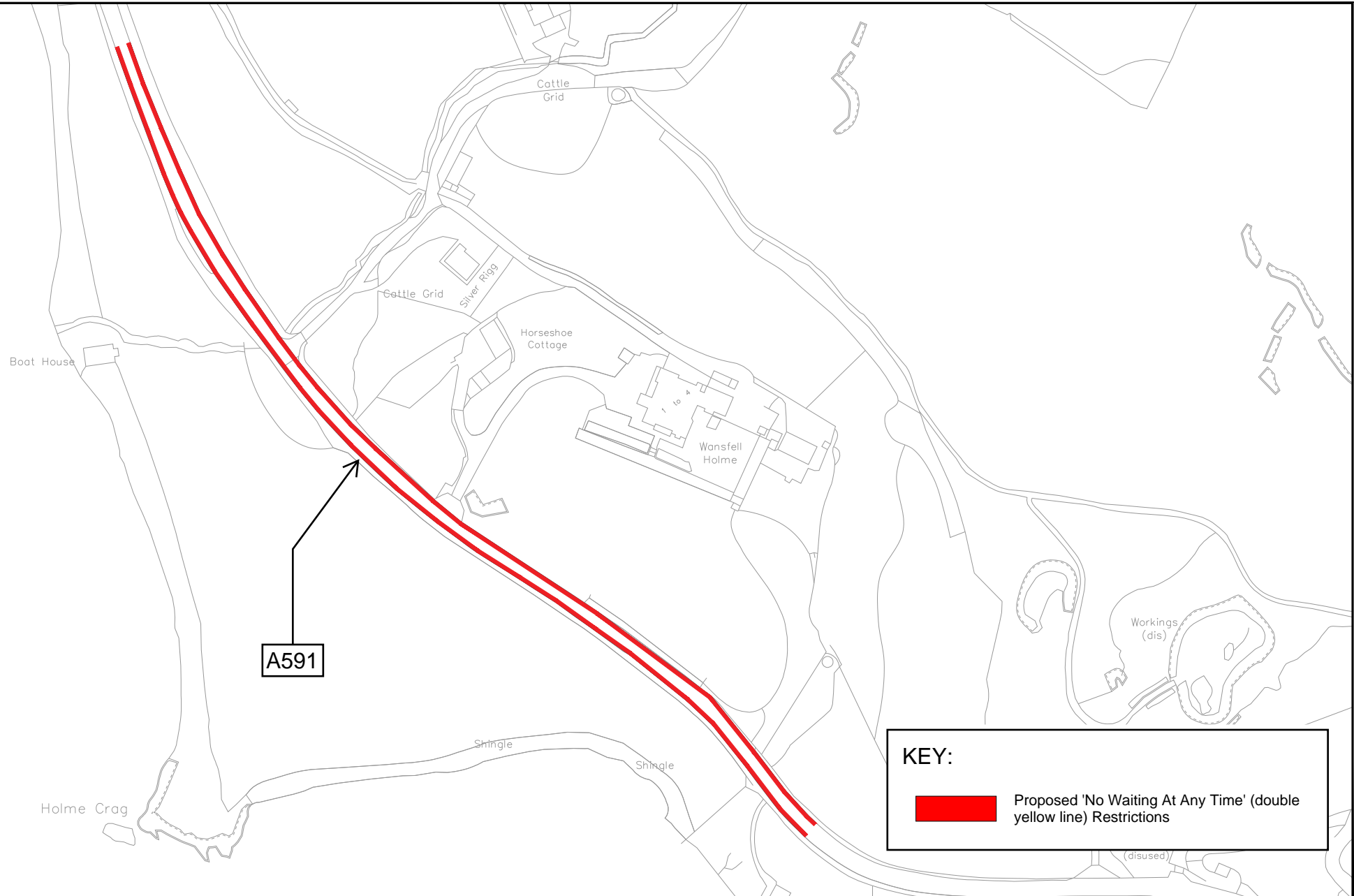
South Lakeland House, Lowther St, Kendal LA9 4DQ

**Proposed Restrictions on
B5343, Great Langdale**

Reproduced from, or based on, Ordnance survey map material with the permission of the Controller of Her Majesty's Stationery Office. (c) Crown Copyright 2006. Licence number 100019596

Drawing No. VO2.005.LAK.3

Drawn by JT	Scale NTS	Date July 2022
-------------	-----------	----------------



**Westmorland
& Furness
Council**

South Lakeland House, Lowther St, Kendal LA9 4DQ

Proposed Restrictions on A591 near Jenkin's Field, Ambleside

Reproduced from, or based on, Ordnance survey map material with the permission of the Controller of Her Majesty's Stationery Office. (c) Crown Copyright 2006. Licence number 100019596

Drawing No. VO2.005.LAK.4

Drawn by JT



Scale NTS

Date July 2022



U5532 Steps End Road

Key to Restriction Types Displayed

-  Existing 'No Waiting At Any Time' (double yellow line) Restrictions
-  Proposed 'No Waiting At Any Time' (double red line) Restrictions



Proposed Restrictions on
U5532 at Pelter Bridge

SCALE	1 : 1500
DATE	07/09/2023
DRAWING No.	VO2.005.LAK.5
DRAWN BY	JT

(c) Crown copyright. All rights reserved
Westmorland & Furness Council
Licence No 0100066998 2023